

# Public Consultation on Draft Flood Maps

The OPW have produced draft flood maps for the Areas for Further Assessment in the South Eastern district and want to gather feedback from the public.

The draft flood maps show areas that are potentially at risk of flooding under a range of different scenarios, for example, during periods of heavy rainfall or during times of high tide.

The maps are available to view on the study website - details of how to access the maps online are included on the back page of this newsletter as well as details of formal consultation activities being undertaken by the OPW. Details of the deadlines for commenting on the maps, plus details of informal Public Consultation Days held to display the draft flood maps, are included on the inside spread of this newsletter.



## Areas for Further Assessment

Draft flood maps have been prepared for the Areas for Further Assessment (AFAs) in the South Eastern district. The AFAs are shown in black in the above map.

**In partnership  
with:**

**Carlow** County Council  
**Wexford** County Council  
**Kilkenny** County Council  
**Waterford** City and County Council

**Laois** County Council  
**Tipperary** County Council  
**Kildare** County Council  
**Offaly** County Council

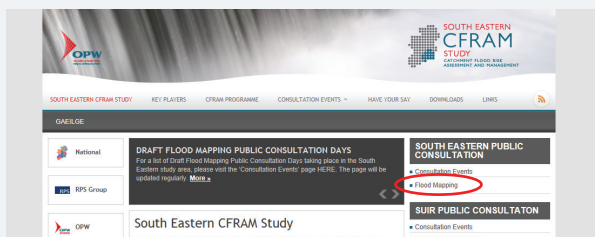
**Wicklow** County Council  
**Limerick** City and County Council  
**Cork** County Council

Draft Flood Maps for:	Public Display Date (consultation period):	Public Display Venue:
Wexford town, North and South Slobs	16 December 2015, 3pm to 7pm (16 December 2015 to 16 February 2015)	Wexford Town Library Mallin Street Wexford County Wexford
Tramore, County Waterford	16 February 2015, 3pm to 7pm (16 February 2015 to 16 April 2015)	National Roads Authority Office Tramore House Tramore County Waterford
Dunmore East, County Waterford	16 February 2015, 3pm to 7pm (16 February 2015 to 16 April 2015)	Ocean Hotel Dock Road Dunmore East County Waterford
Mountrath and Ballyroan, County Laois	17 February 2015, 3pm to 7pm (17 February 2015 to 17 April 2015)	Mountrath Library Shannon Street Mountrath County Laois
Leighlinbridge, County Carlow	18 February 2015, 3pm to 7pm (18 February 2015 to 18 April 2015)	Leighlinbridge Community Hall School Lane Leighlinbridge County Carlow
Ballyragget, County Kilkenny	18 February 2015, 3pm to 7pm (18 February 2015 to 18 April 2015)	Grange Manor Kilkenny B&B Ballyragget County Kilkenny
Ballyhale and Mullinavat, County Kilkenny	19 February 2015, 3pm to 7pm (19 February 2015 to 19 April 2015)	Mullinavat Community Centre Mullinavat Co Kilkenny
Gorey and Courtown, County Wexford	2 March 2015, 3pm to 7pm (2 March 2015 to 2 May 2015)	Gorey Library Gorey Co. Wexford
Blackwater, County Wexford	2 March 2015, 3pm to 7pm (2 March 2015 to 2 May 2015)	Blackwater Parish Hall Blackwater Co Wexford
Inistioge, County Kilkenny	3 March 2015, 3pm to 7pm (3 March 2015 to 3 May 2015)	Cois Abhann Centre Inistioge Co Kilkenny
Graiguenamanagh, County Kilkenny	3 March 2015, 3pm to 7pm (3 March 2015 to 3 May 2015)	Graiguenamanagh Library Graiguenamanagh Co. Kilkenny
Kilmore, County Wexford	4 March 2015, 3pm to 7pm (4 March 2015 to 4 May 2015)	Stella Maris Centre Kilmore Quay Co. Wexford
New Ross, County Wexford	4 March 2015, 3pm to 7pm (4 March 2015 to 4 May 2015)	The Thosel New Ross Co. Wexford
Monasterevin and Suncroft, County Kildare	5 March 2015, 3pm to 7pm (5 March 2015 to 5 May 2015)	Monasterevin Library Monasterevin Co. Kildare
Dungarvan, County Waterford	10 March 2015, 3pm to 7pm (10 March 2015 to 10 May 2015)	Dungarvan Central Library Dungarvan Co. Waterford
Callan, County Kilkenny (SE) and Mullinahone, County Tipperary (Suir)	11 March 2015, 3pm to 7pm (11 March 2015 to 11 May 2015)	Mullinahone Community Centre Mullinahone County Tipperary
Portlaoise, County Laois	18 March 2015, 3pm to 7pm (18 March 2015 to 18 May 2015)	Portlaoise Library Dunamais House Lyster Square Portlaoise Co. Laois

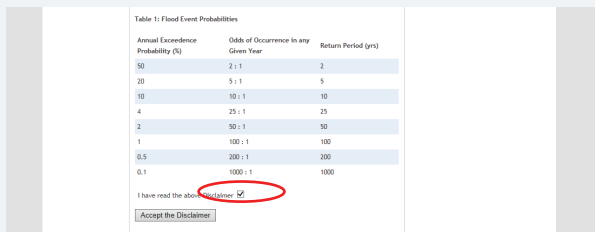
Draft Flood Maps for:	Public Display Date (consultation period):	Public Display Venue:
Mountmellick, County Laois	18 March 2015, 3pm to 7pm (18 March 2015 to 18 May 2015)	MDA Buisness Park Irishtown Mountmellick Co. Laois
Rathangan, County Kildare	19 March 2015, 3pm to 7pm (19 March 2015 to 19 May 2015)	Rathangan Library Kildare Road Rathangan Co. Kildare
Allenwood, County Kildare	19 March 2015, 3pm to 7pm (19 March 2015 to 19 May 2015)	Allenwood Community Development Assn. Station Road Allenwood Co. Kildare
Thomastown, County Kilkenny	23 March 2015, 3pm to 7pm (23 March 2015 to 23 May 2015)	Thomastown Community Centre Thomastown Co. Kilkenny
Kilkenny, County Kilkenny	23 March 2015, 3pm to 7pm (23 March 2015 to 23 May 2015)	The Tholsel High Street Kilkenny
Rathdowney, Co. Laois	24 March 2015, 3pm to 7pm (24 March 2015 to 24 May 2015)	Rathdowney Community Centre The Square Rathdowney Co. Laois
Freshford, County Kilkenny	24 March 2015, 3pm to 7pm (24 March 2015 to 24 May 2015)	Freshford Community Centre The Square Freshford Co. Kilkenny
Tullow, County Carlow	25 March 2015, 3pm to 8pm (25 March 2015 to 25 May 2015)	Tullow Library Inner Relief Road Tullow Co. Carlow
Bunclody, County Wexford	25 March 2015, 3pm to 8pm (25 March 2015 to 25 May 2015)	Millrace Hotel Bunclody Co. Wexford
Daingean, County Offaly	26 March 2015, 3pm to 8pm (26 March 2015 to 26 May 2015)	Daingean Town Hall Main Street Daingean Co. Offaly
Portarlinton, County Laois	26 March 2015, 3pm to 8pm (26 March 2015 to 26 May 2015)	Daingean Town Hall Main Street Daingean Co. Offaly
Athy, County Kildare	30 March 2015, 3pm to 7pm (30 March 2015 to 30 May 2015)	Clanard Court Hotel Dublin Road Athy Co. Kildare
Baltinglass, County Wicklow	30 March 2015, 3pm to 7pm (30 March 2015 to 30 May 2015)	Germaines of Baltinglass Main Street Baltinglass Co. Wicklow
Castledermot, County Kildare	31 March 2015, 3pm to 7pm (31 March 2015 to 31 May 2015)	Castledermot Community Centre Main Street Castledermot Co. Kildare
Carlow, County Carlow	31 March 2015, 3pm to 7pm (31 March 2015 to 31 May 2015)	Castledermot Community Centre Main Street Castledermot Co. Kildare

# Viewing the Draft Flood Maps Online

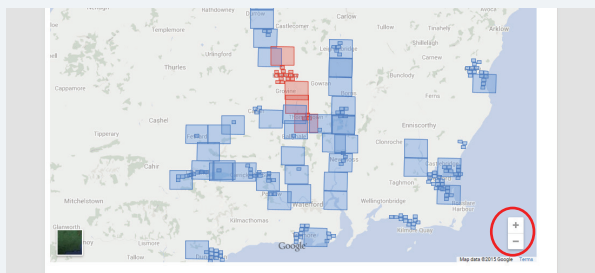
To view the draft flood maps online, go to [www.southeastcfframstudy.ie](http://www.southeastcfframstudy.ie) and click on the 'Flood Mapping' link on the right hand side of the page under 'Public Consultation Mapping'.



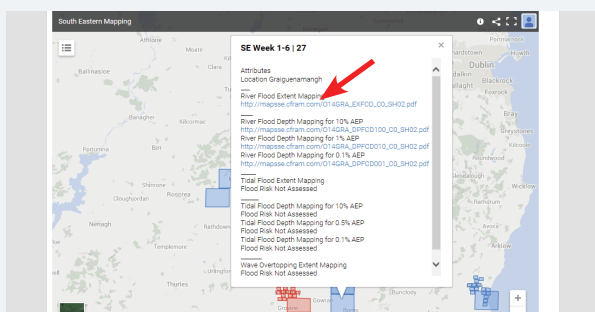
Read, and click to accept, the disclaimer.



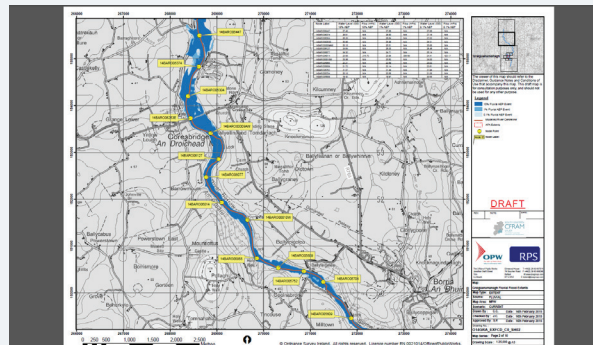
Zoom into your area of interest in the overview map. Click on the square that is of interest to you to get a list of maps available for that area.



The available maps include flood extent maps, which show the predicted extent of flooding; and flood depth maps, which show the depth of the predicted flooding.



Click on the link that is of interest to you to view the corresponding map. The draft maps can be downloaded and printed. A flood map questionnaire is also available to download if you would like to provide feedback on the maps.



The draft flood maps for each of the Areas for Further Assessment in the South Eastern district will be available on the South Eastern CFRAM Study website for a period of two months from 3pm on the day of the Public Consultation Day for each Area for Further Assessment.

## Formal Consultation

The OPW are undertaking formal consultation on all of the draft flood mapping nationally in mid 2015. The draft flood maps will be available for viewing within an online mapping tool and will also be put on display at Local Authority offices. This will provide another opportunity for interested parties to view and comment on the draft flood maps.

### Find out more at:

[www.southeastcfframstudy.ie](http://www.southeastcfframstudy.ie)  
[www.cfram.ie](http://www.cfram.ie)

### Contact the study at:

South Eastern CFRAM Study  
RPS

Elmwood House  
74 Boucher Road  
Belfast

BT12 6RZ

Email: [info@southeastcfframstudy.ie](mailto:info@southeastcfframstudy.ie)